

THIS OVERLAY DOES NOT REFLECT CONVEYANCES OR LEASES OF STATE-OWNED TIDELANDS. WHERE NO CONVEYANCE OR LEASE OF STATE-OWNED TIDELANDS HAS BEEN MADE, THE STATE'S TIDELANDS OWNERSHIP EXTENDS TO THE LANDWARD EDGE OF THE TIDE-MARKED SOLID LINE DRAWN HEREON. THE TICK-MARKED DASHED LINE SHOWS THE LANDWARD EDGE OF FORMERLY FLOWED AREAS NOT TIDE-LOWED FOR THE LAST 40 YEARS. SUCH AREAS ARE TIME-BARRIED FROM THE STATE'S TIDELANDS CLAIM.

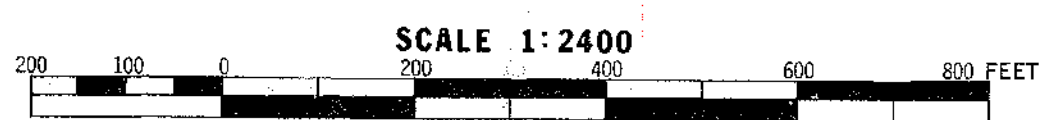
PHOTOMAP PREPARED FOR THE DEPARTMENT OF ENVIRONMENTAL PROTECTION BY MARK HURO AERIAL SURVEYS, INC. FROM 1:12,000 SCALE COLOR INFRARED PHOTOGRAPHS TAKEN JULY 24, 1977. THOSE PORTIONS OF THE BASE PHOTOMAP BELOW THE 10 FOOT ELEVATION MEET NATIONAL MAP ACCURACY STANDARDS.

NEW JERSEY STATE PLANE COORDINATE GRID LINES SHOWN AT 1000 FOOT INTERVALS. UTM GRID TICKS, ZONE 18, SHOWN AT 200 METER INTERVALS. LATITUDE AND LONGITUDE TICKS SHOWN AT 30 SECOND INTERVALS.

AREAS NOW OR FORMERLY BELOW MEAN HIGH WATER

OLDMANS CREEK WEST

MARCUS HOOK

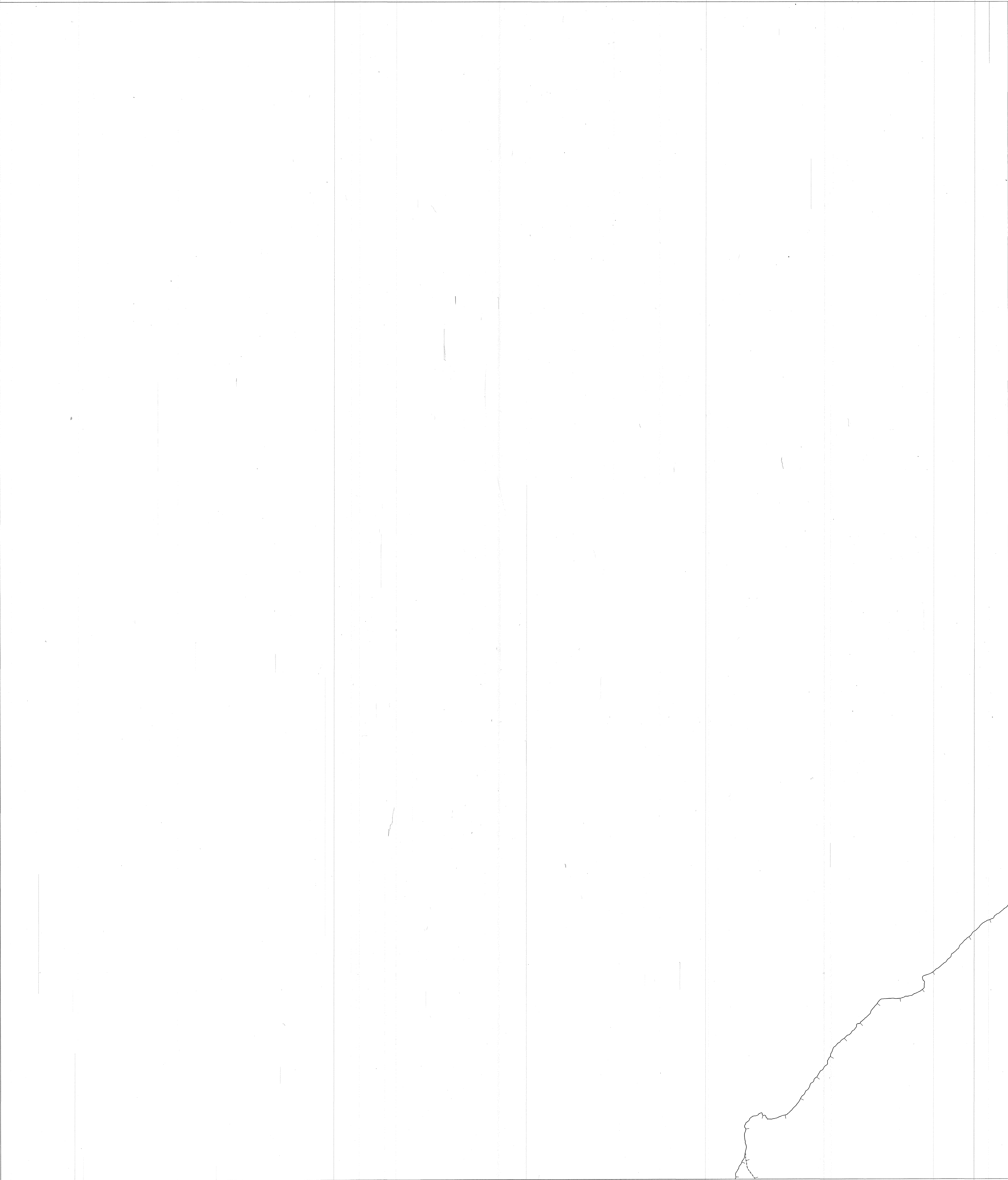


Article VIII, Section 5, Paragraph 1 of the New Jersey Constitution requires the State to assert its riparian claim to land which has not been flowed by the tide since November 3, 1861 by November 3, 1981, or forfeit the claim. Similarly, as to land which acquires the status of property not tidally flowed for 40 consecutive years after November 3, 1981, the State must assert its riparian claim before the conclusion of the 40 year period or lose it. These maps are adopted to avoid these forfeitures and constitute the State's claim to riparian lands.

The claims lines do not reflect the changes constantly occurring from the movement of land and water at the ocean's shore and elsewhere, or the impact of additional data which may become available or usable after the maps were drawn. Also, the claims lines do not show valid grants made by the State and, therefore, claim do not reflect grant overlays, improved riparian land inshore or adjacent to grants, or the legal effects of failed grants. Nor do the lines drawn reflect or impact on claims made in particular litigation, or reflect filling under the Reef Act of 1951 or the location of the former head of tide in inland waterways. In all these respects the lines are subject to alteration.

To the extent not precluded by the New Jersey Constitution or applicable law, the Tidelands Resource Council reserves the right to adjust the claims lines landward or seaward as new evidence becomes available.

STATE OF NEW JERSEY
DEPARTMENT OF ENVIRONMENTAL PROTECTION



THIS OVERLAY DOES NOT REFLECT CONVEYANCES OR LEASES OF STATE-OWNED TIDELANDS. WHERE NO CONVEYANCE OR LEASE OF STATE-OWNED TIDELANDS HAS BEEN MADE, THE STATES TIDELANDS OWNERSHIP EXTENDS TO THE LANDWARD EDGE OF THE TICK-MARKED SOLID LINE DRAWN HEREON. THE TICK-MARKED DASHED LINE SHOWS THE LANDWARD EDGE OF FORMERLY FLOWED AREAS NOT TIDE-FLOWED FOR THE LAST 40 YEARS. SUCH AREAS ARE TIME-BARRED FROM THE STATES TIDELANDS CLAIM.


LEGEND
AREA NOW OR FORMERLY BELOW MEAN HIGH WATER
UPLAND
FORMER TIDAL AREA NOW TIME-BARRED
UPLAND

AREAS NOW OR FORMERLY BELOW MEAN HIGH WATER

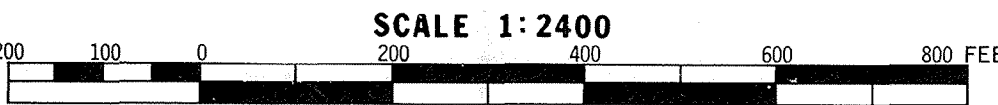
Article VIII, Section 5, Paragraph 1 of the New Jersey Constitution requires the State to assert its riparian claim to land which has not been flowed by the tide since November 3, 1961 by November 3, 1982, or forfeit its claim. Similarly, as to land which requires the status of property not tidally flowed for 40 consecutive years after November 3, 1981, the State must assert its riparian claim before the conclusion of the 40 year period or lose it. These maps are adopted to avoid these forfeitures and constitute the State's claim to riparian lands.

The claims lines do not reflect the changes constantly occurring from the movement of land and water at the ocean's shore and elsewhere, or the impact of additional data which may become available or usable after the maps were drawn. Also, the claims lines do not show valid grants made by the State and, therefore, also do not reflect grant overlaps, ungranted riparian land, inshore or adjacent to grants, or the legal effects of failed grants. Nor do the lines drawn reflect or impact on claims made in particular litigation, or reflect filling under the Wharf Act of 1851 or the location of the former head of tide in inland waterways. In all these respects the lines are subject to alteration.

To the extent not precluded by the New Jersey Constitution or applicable law, the Tidelands Resource Council reserves the right to adjust the claims lines landward or seaward as new evidence becomes available.



OLDMANS CREEK WEST
MARCUS HOOK



STATE OF NEW JERSEY
DEPARTMENT OF ENVIRONMENTAL PROTECTION

PHOTOMAP PREPARED FOR THE DEPARTMENT OF ENVIRONMENTAL PROTECTION
BY MARK HURD AERIAL SURVEYS, INC. FROM 1:12000 SCALE COLOR INFRARED
PHOTOGRAPHS TAKEN JULY 24, 1977.
THOSE PORTIONS OF THE BASE PHOTOMAP BELOW THE 10 FOOT ELEVATION
MEET NATIONAL MAP ACCURACY STANDARDS.

NEW JERSEY STATE PLANE COORDINATE GRID LINES SHOWN AT
1000 FOOT INTERVALS.
UTM GRID TICKS, ZONE 18, SHOWN AT 200 METER INTERVALS.
LATITUDE AND LONGITUDE TICKS SHOWN AT 30 SECOND INTERVALS.