ES/NFI Cluster Ethiopia
ShelterCluster.org
Coordinating Humanitarian Shelter

Ethiopia ES/NFI Cluster Monthly Operational Presence of Organizations

January 2024

AMHARA REGION	
Implementing Partner	**Project Holder**
CoC	GOAL
DPO ET (NFI)	DPO
IOM	IOM
LWF	LWF
ZOA (NFI)	ZOA

BENISHANGUL GUMZ REGION	
Implementing Partner	**Project Holder**
COOPI (NFI)	COOPI
UCD	MCMDO
UCD	HelpAge

GAMBELA REGION	
Implementing Partner	**Project Holder**
ANE	UNHCR

SOUTH ETHIOPIA	
Implementing Partner	**Project Holder**
IOM (NFI)	IOM

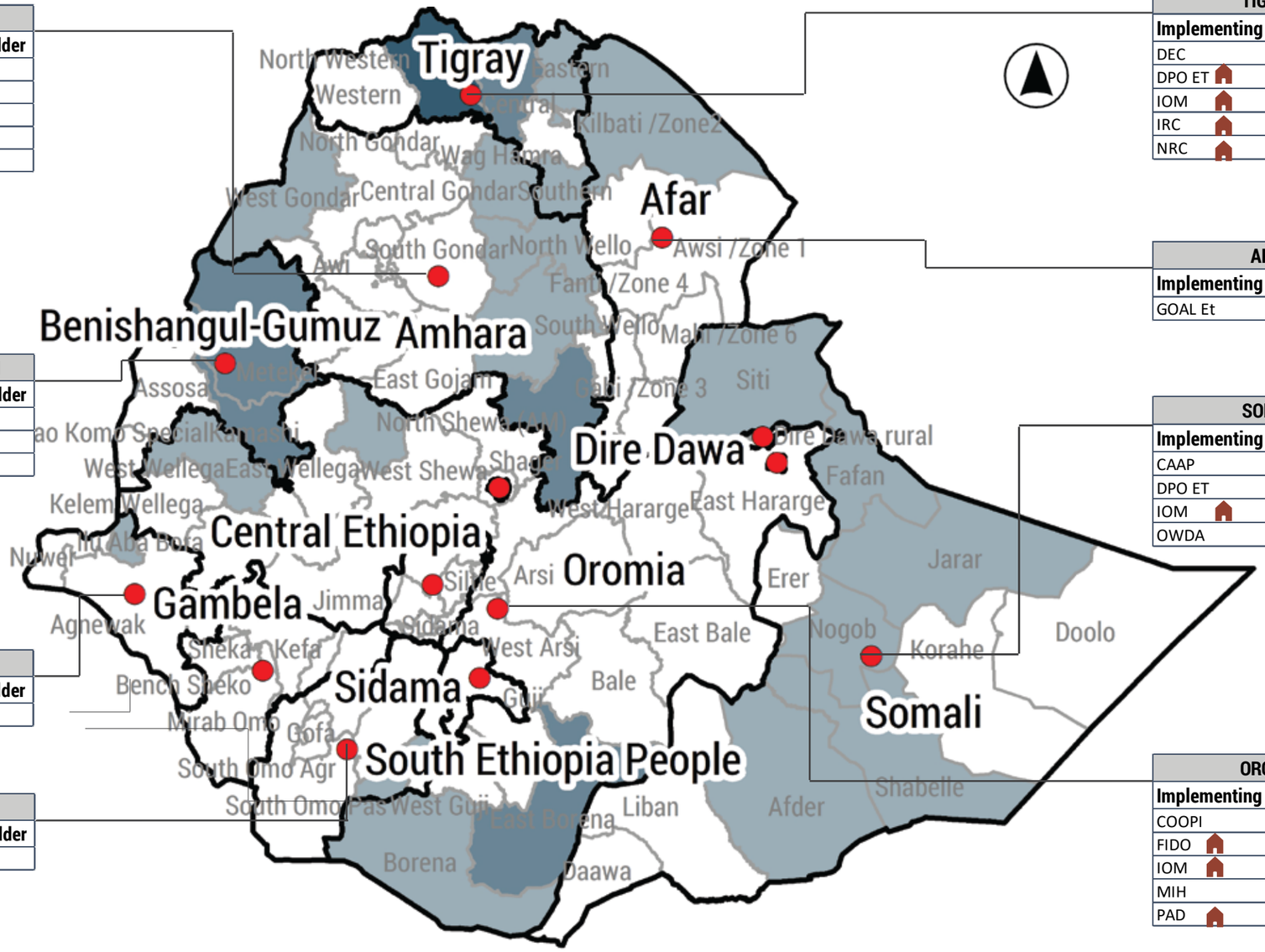

TIGRAY REGION	
Implementing Partner	**Project Holder**
DEC (NFI)	UNHCR
DPO ET	DPO
IOM (NFI)	IOM
IRC	IRC
NRC	SWAN

AFAR REGION	
Implementing Partner	**Project Holder**
GOAL Et (NFI)	GOAL

SOMALI REGION	
Implementing Partner	**Project Holder**
CAAP (NFI)	RRF
DPO ET (NFI)	DPO
IOM	IOM
OWDA (NFI)	RRF

OROMIA REGION	
Implementing Partner	**Project Holder**
COOPI (NFI)	COOPI
FIDO	WV
IOM	IOM
MIH (NFI)	COOPI
PAD	PAD

0 155 310 620 Kilometers

Regional boundary
Zonal boundary

# of Partner
1
2
3 - 4

Emergency Shelter Construction/Repair
NFI Distribution of ESNFI/NFI
NFI Distribution of Partial ESNFI/NFI

18 Active Partners

National NGO: 9
International NGO: 7
UN Agency 2

Top Partners reached population

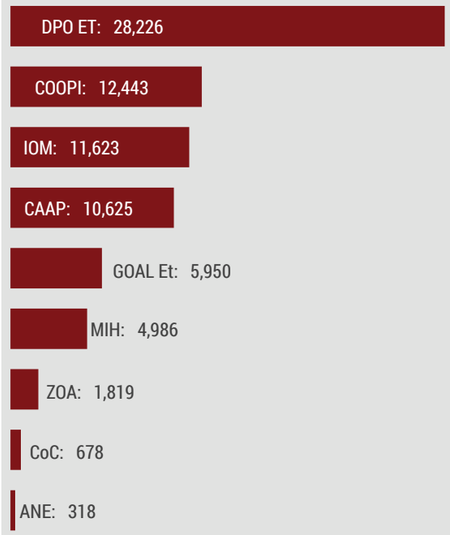

Top Contributing Donors

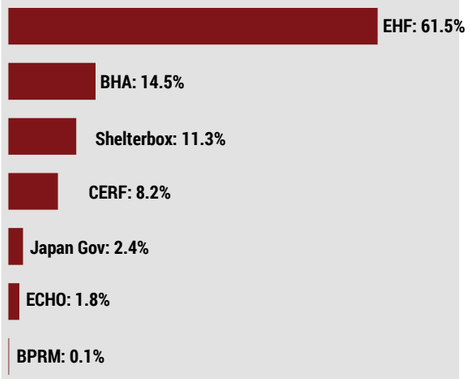

No of Active Regions	8
No of Active Zones	26

Note: The presence map shows presence of partners during the reporting month
Project Holders are Organizations working in partnership with National or International implementing NGOs

Donors

Implementing Partners

The boundaries and names shown and the designations used on this map do not imply official endorsement or acceptance by the United Nations

Created Date: 11 January 2024 *Sources: ESNFI 5Ws* *Feedback : im.shelternfi.ethiopia@gmail.com*